

ELEVATION

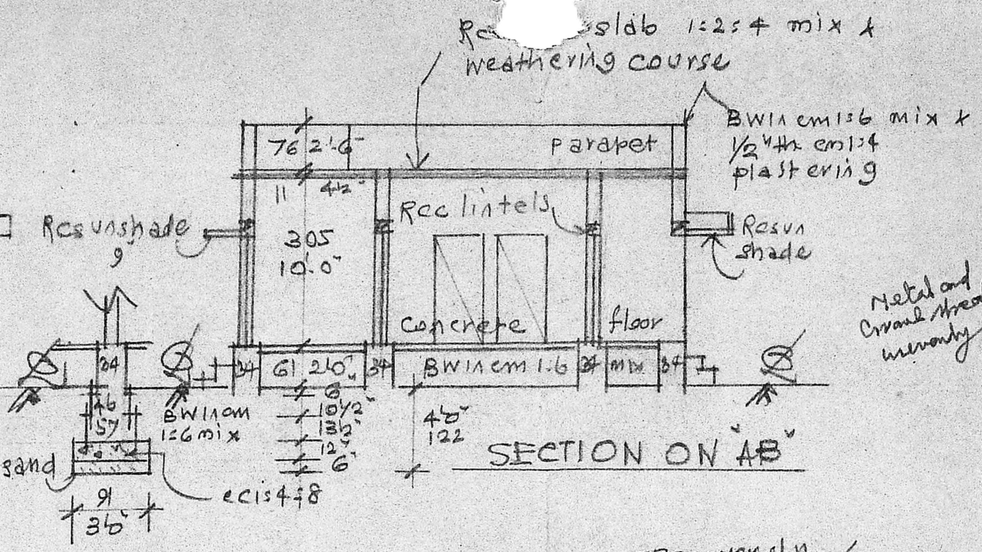

SECTION ON "AB"

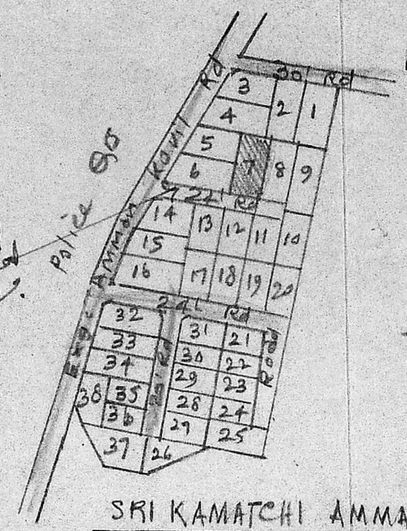

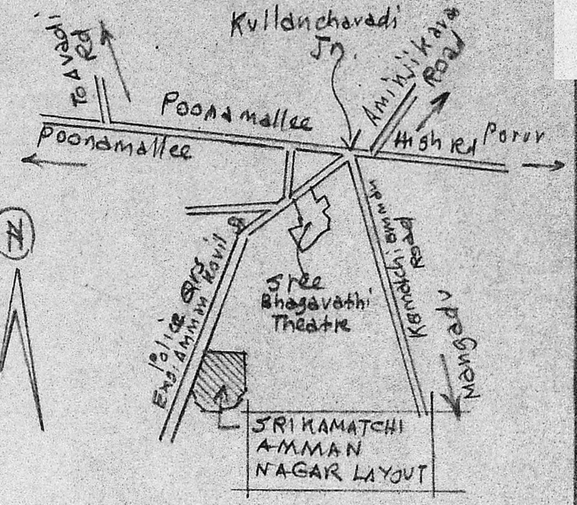

SRI KAMATCHI AMMAN NAGAR LAYOUT / TOPO PLAN

(NTS)

PLAN OF PRO: BUILDING AT PLOT No. 7. OF SRI KAMATCHI AMMAN NAGAR LAYOUT IN S. No. 594/4 OF 58, POONAMALLEE VILLAGE, SRIPERUMBUDHUR TALUK, CHENGLEPET DISTRICT, FOR Mr. THANGA LAZAR.

Scale: (1" = 8'0") 1:100

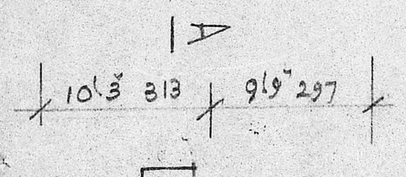

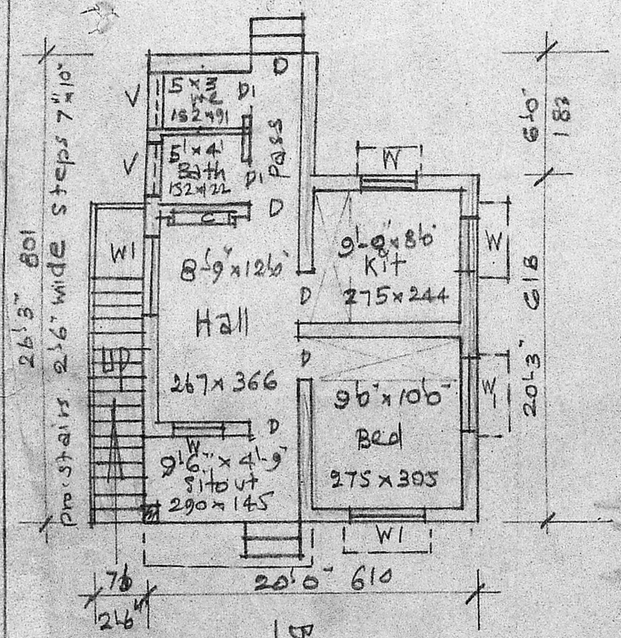

-PLAN-

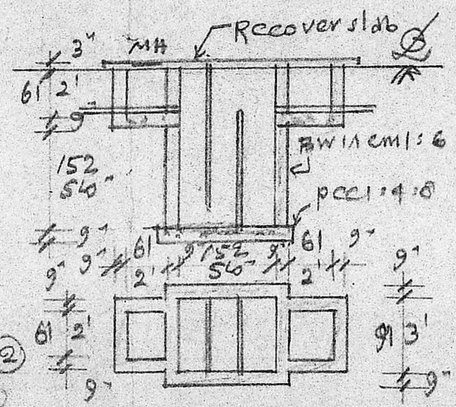

PLAN & SEC. OF SEP. TANK

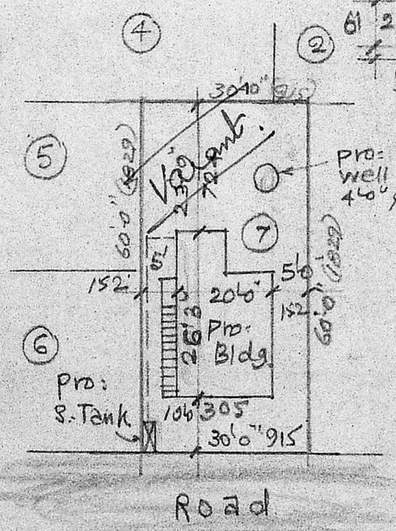

SITE PLAN

Scale: (1" = 24'0") 1:300

REFERENCE

D	Door	3'3" x 6'6"	99 x 198
D1	"	2'6" x 6'6"	76 x 198
W	window	3'0" x 4'6"	91 x 137
W1	"	5'0" x 4'6"	152 x 137
V	ventilator	3'0" x 2'0"	91 x 61

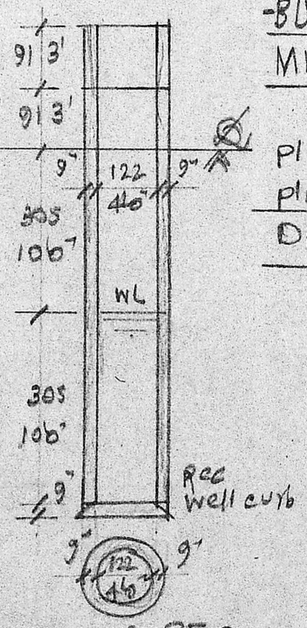

PLAN & SEC. OF WELL

Plot Area	1800	S.ft	167.2 M²
plinth Area	467	S.ft	43.3 M²
Open space	1333	S.ft	123.9 M²

Planning Permit No. A/731/90

APPROVED

SUBJECT TO THE CONDITIONS IN THIS OFFICE LETTER.

No. A1/69977/90 Date 22-6-90

O/c. S. Joga 22.6.90

FOR MEMBER SECRETARY
MADRAS METROPOLITAN DEVELOPMENT AUTHORITY
MADRAS - 600 008.

21/6/90

Owner

A. ARUNACHALAM, D.C.E.
CORPORATION LICENSED SURVEYOR
ALANDUR, AMBATTUR, TOWNSHIP (L.S.NO: 9)
2, KALAINGAR KARUNANIDHI ROAD
SALIGRAMAM, MADRAS-93

Engineer